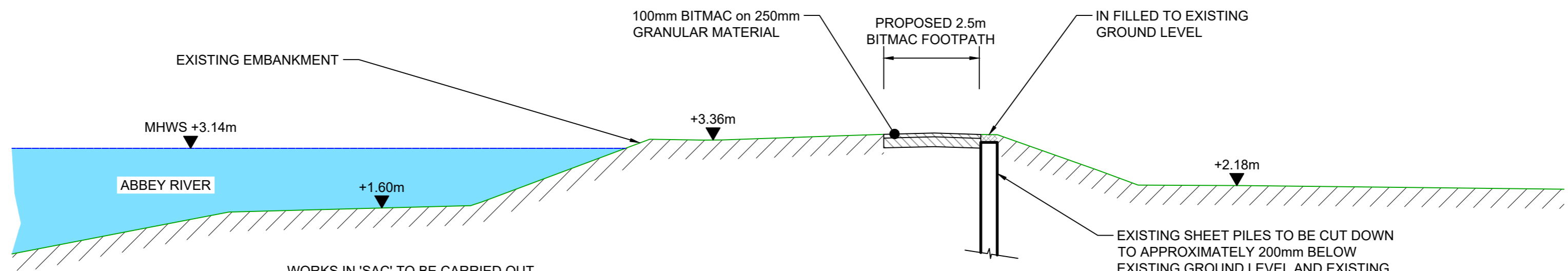
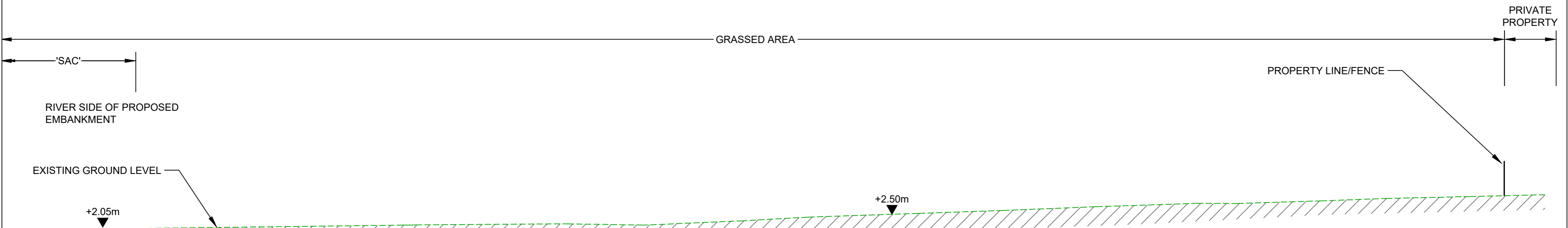


**AREA A4  
CROSS-SECTION A4-1  
EXISTING**

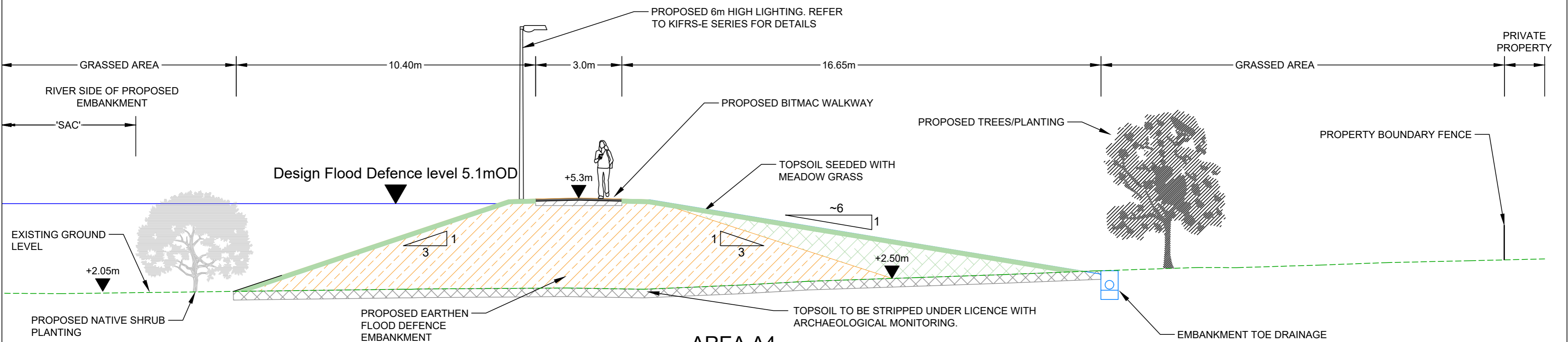


WORKS IN 'SAC' TO BE CARRIED OUT ON EMBANKMENT ONLY. EMBANKMENT DOES NOT CONTAIN ANY QUALIFYING FEATURES FOR THIS 'SAC'.

**AREA A4  
CROSS-SECTION A4-1  
PROPOSED**



**AREA A4  
EXISTING CROSS-SECTION A4-2 - CH 1492m**



**AREA A4  
PROPOSED CROSS-SECTION A4-2 - CH 1492m**

**NOTES:**  
1. ALL LEVELS SHOWN ARE TO ORDNANCE DATUM MALIN HEAD.  
2. THIS DRAWING TO BE READ IN CONJUNCTION WITH ALL RELEVANT PLANNING DRAWINGS AND DOCUMENTS.

**JBA**  
consulting

Nicholas de Jong Associates  
URBAN DESIGN

PL1	19/12/19	JT	MM	KL
Issue	Date	By	Chkd	Appd

Client

Comhairle Cathrach & Contae **Luimnigh**  
Limerick City & County Council

**OPW**  
Oifig na hOibríochtaí Pubailí  
Office of Public Works

Job Title

**KING'S ISLAND**  
FLOOD RELIEF SCHEME

Scale at A1: 1:100

Discipline: Infrastructure

**ARUP**

50 Ringsend Road,  
Dublin 4, D04 R6X0, Ireland  
t: +353 1 233 4455 f: +353 1 668 3169  
www.arup.com

Drawing Title

Area A4 Cross Sections

Job No: **265545** | Drawing Status: **Planning**

Drawing No: **KIFRS-C-107** | Issue: **PL1**